










Flood Maps

- | | | | | | |
|---|-------------------------|---|---------------------------|---|-------------------------|
|  | Floodzone 2 |  | Floodzone 3 |  | Historic Flood Map |
|  | Recorded Flood Outlines |  | Risk of Flooding High |  | Risk of Flooding Medium |
|  | Risk of Flooding Low |  | Risk of Flooding Very Low |  | Marden Parish Boundary |